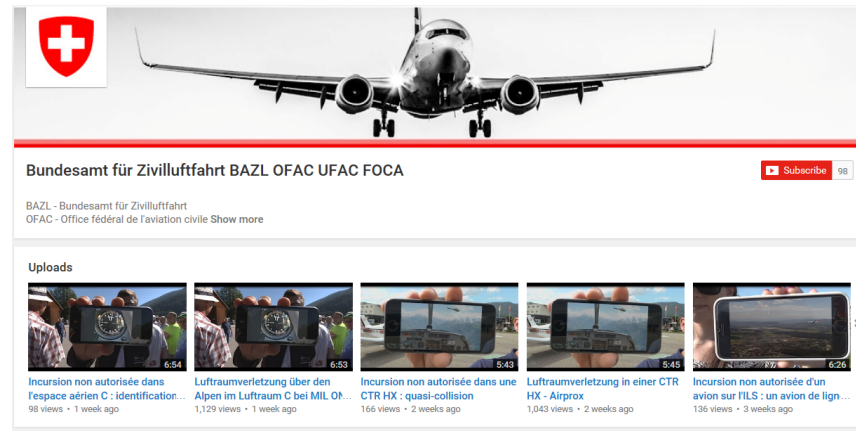


L'OFAC et les Occurrence Reports?

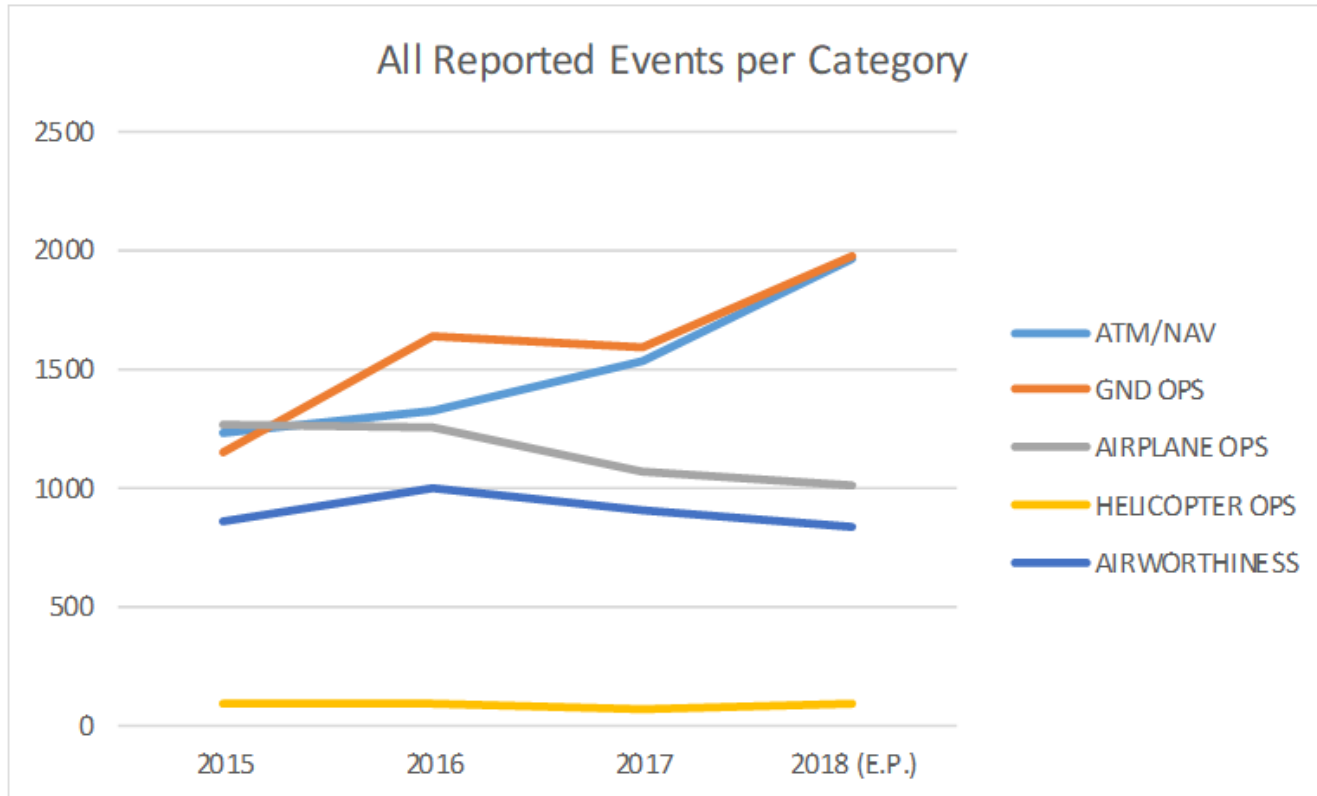
Example: *Airspace Infringement Campaign 2017/2018*



Link: <https://www.youtube.com/channel/UCT8AJFX4-uVvVKvzl-SbO6g>



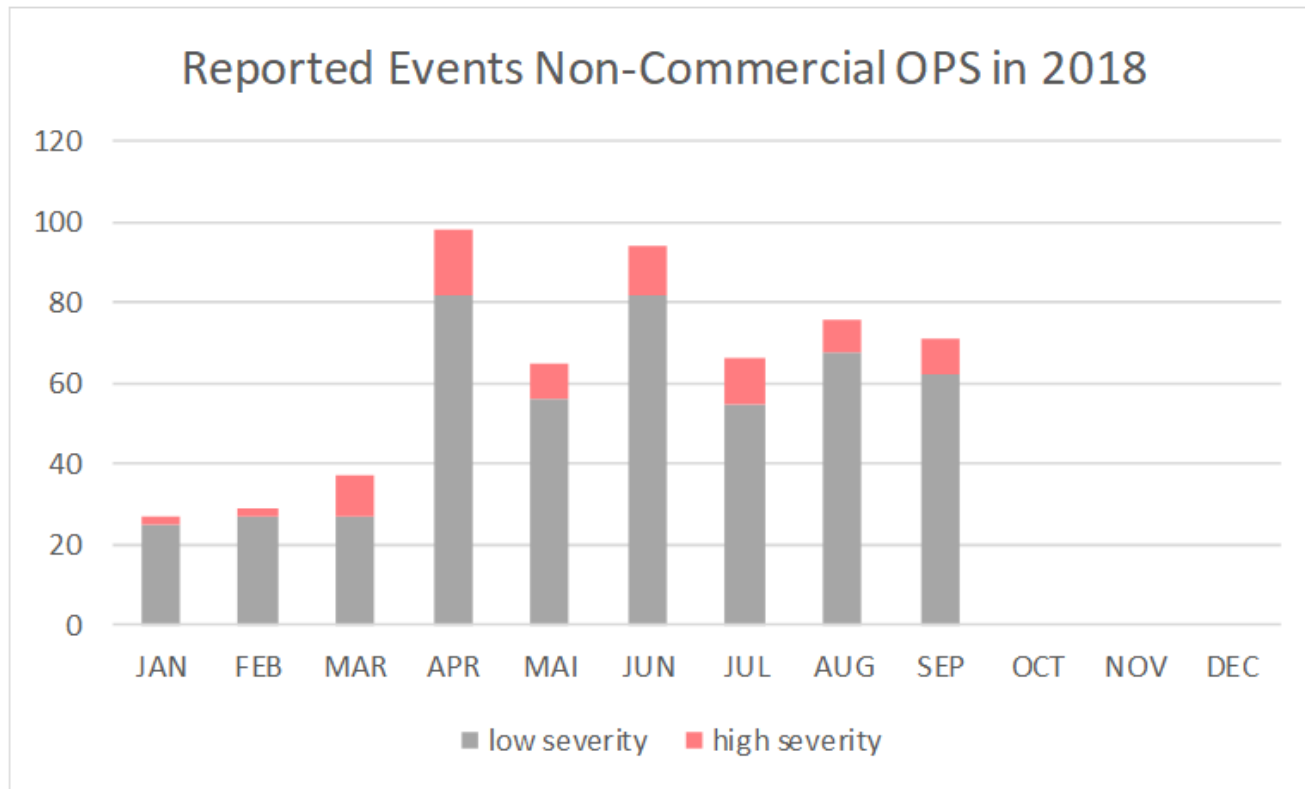
Data Analysis & Statistics



Figures 2018 extrapolated (events from JAN – SEP / 9 * 12)

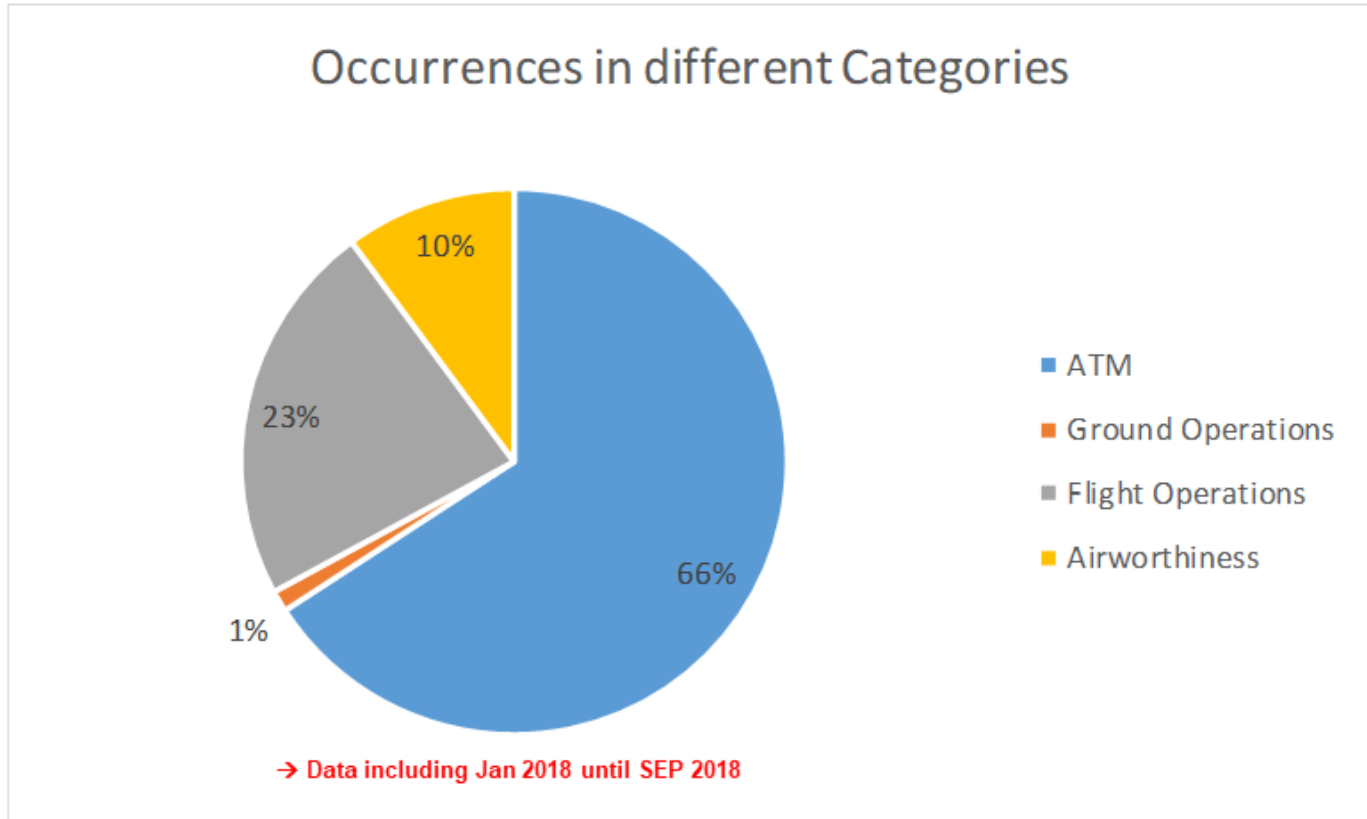


Non-Commercial OPS



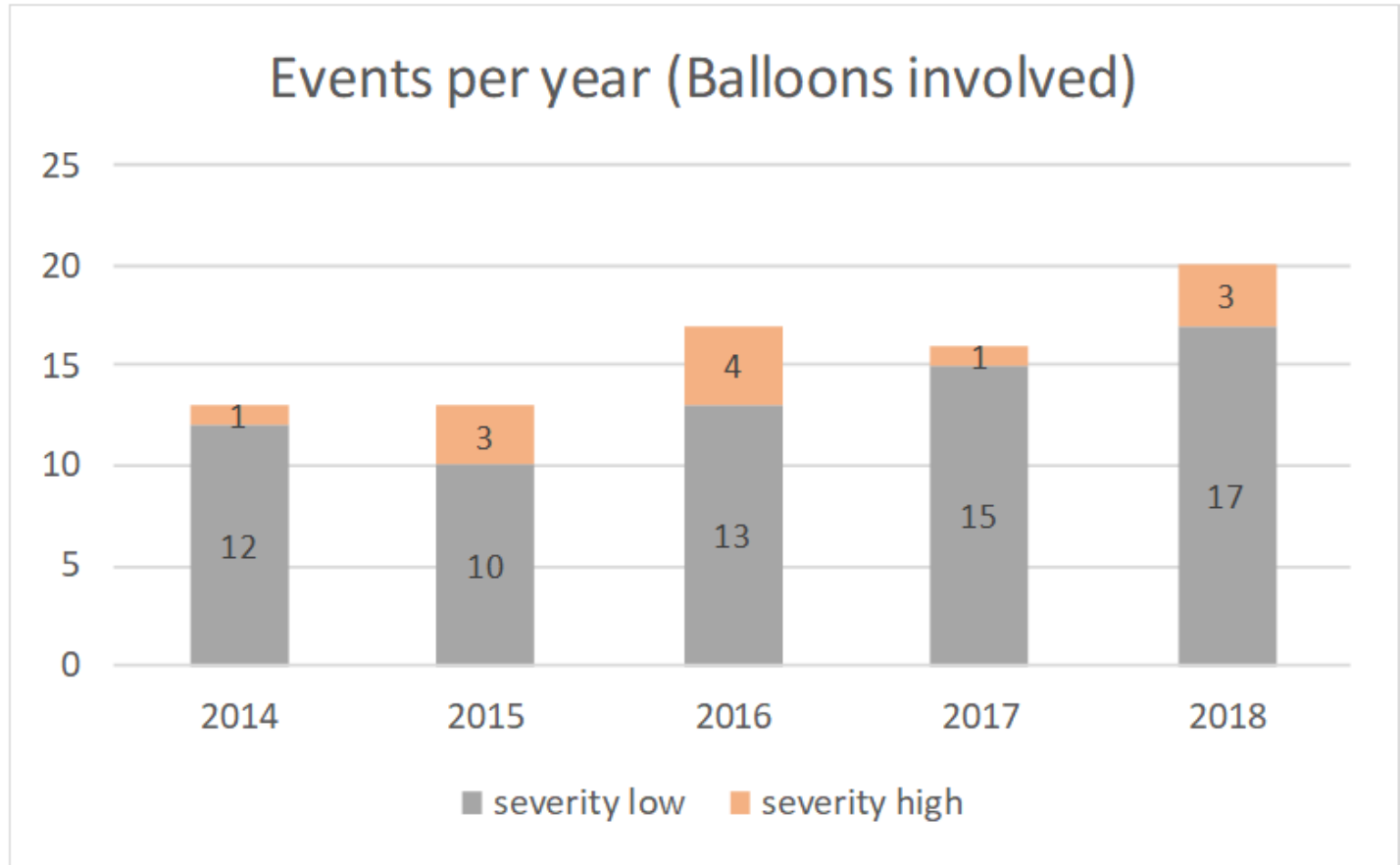


Non-Commercial OPS



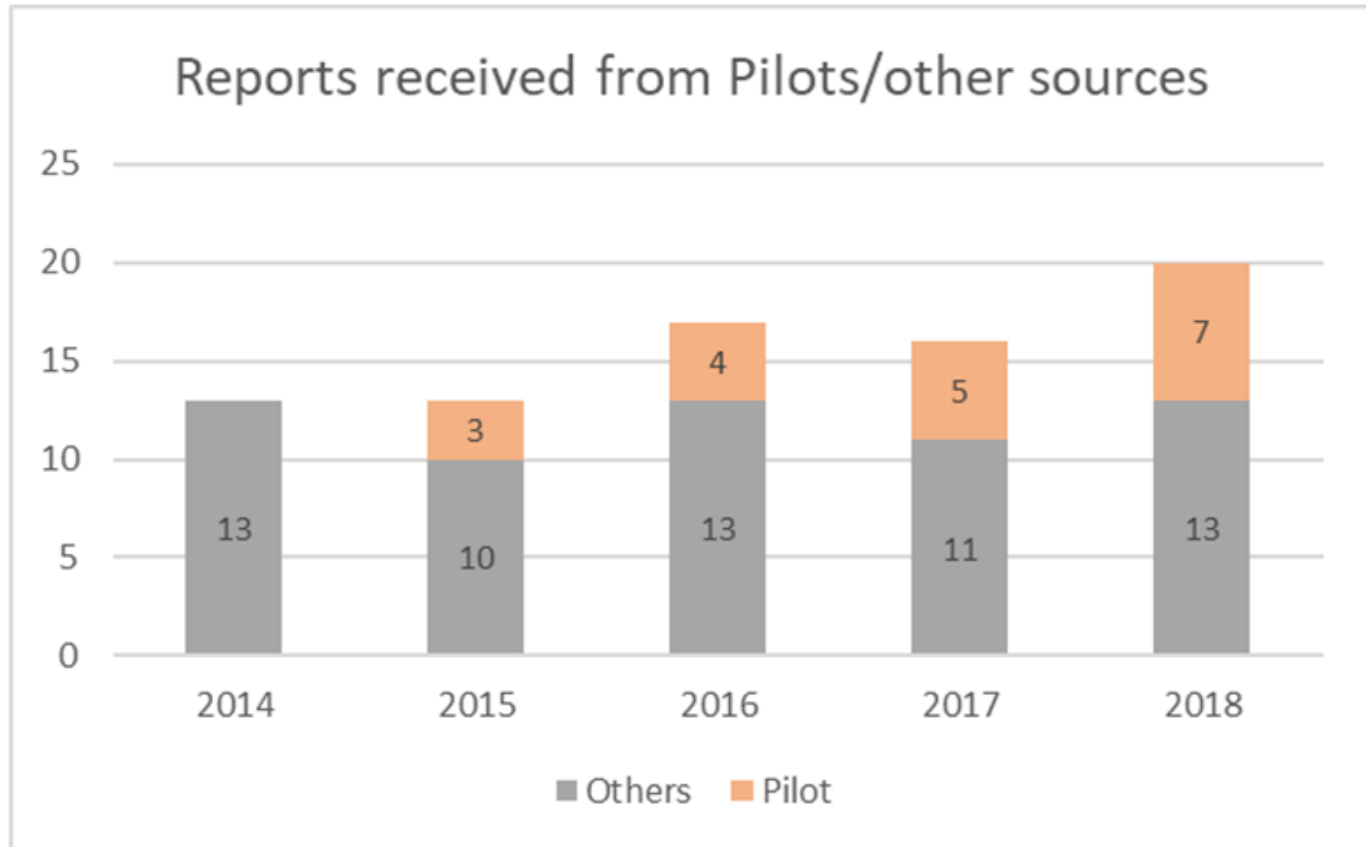


Category Balloon



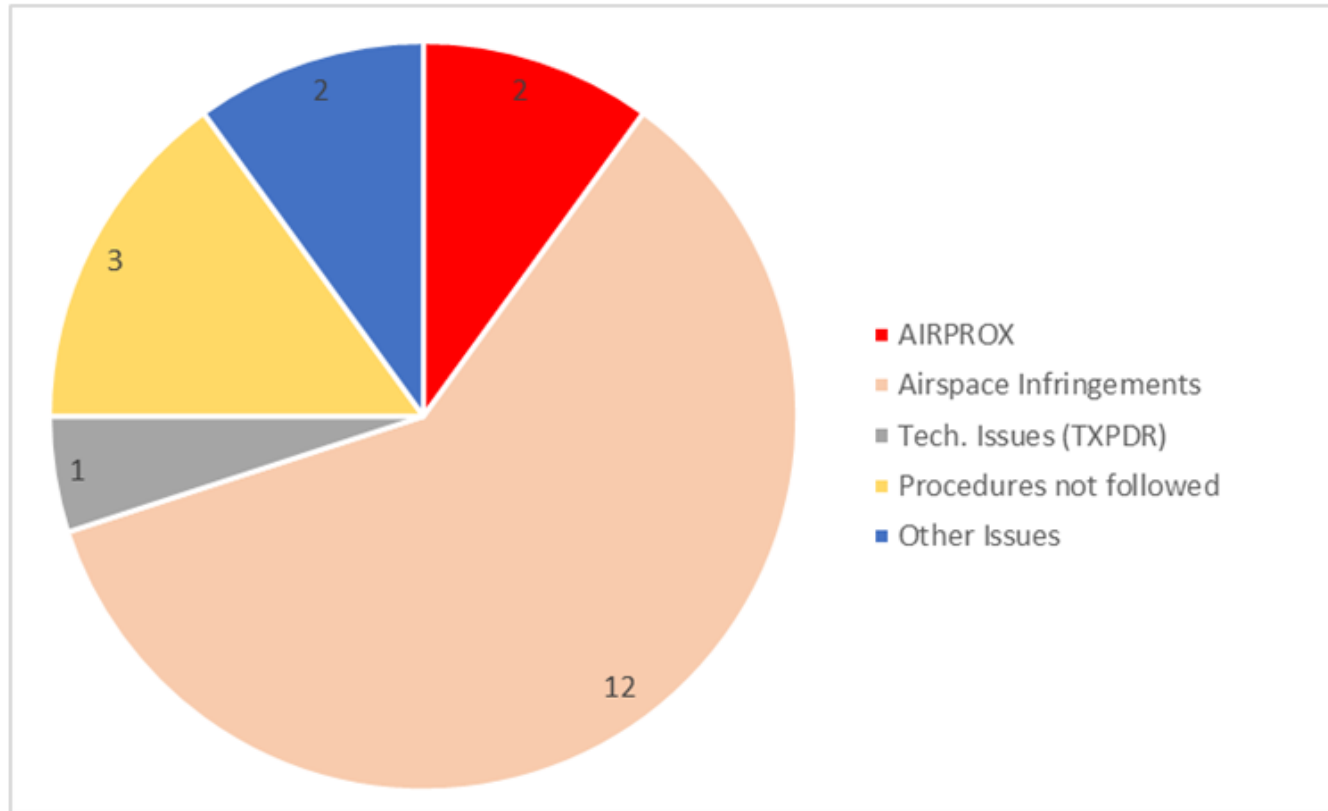


Category Balloon





Category Balloon Top Issues 2018



→ Data including Jan 2018 until SEP 2018



Category Balloon Airprox Examples

AIRPROX 1: *During climb-out on VEBIT 3 W SID we spotted a hot air balloon on our track. Informed ZRH departure 125.95. Position of hot air balloon according picture, altitude 5000-6000' climbing. We deviated about 0.5 NM left of SID track and increased climb rate. Closed distance vertical max. 2000', laterally max 0.5 NM. No TCAS indication.*

AIRPROX 2: *Cleared by GVA APP to proceed to SPR VOR and descend 7000 ft, cleared ILS23. F/O PF. CMD noticed hot air balloon straight ahead exactly on the final approach path. Deviated right by 10 degrees to avoid collision or near miss. ATC had no information about the balloon.*